



Respiratory Failure and Mechanical Ventilation Conference

13-15 February 2020

Berlin, Germany

Venue

[H4 Hotel Berlin Alexanderplatz](#)

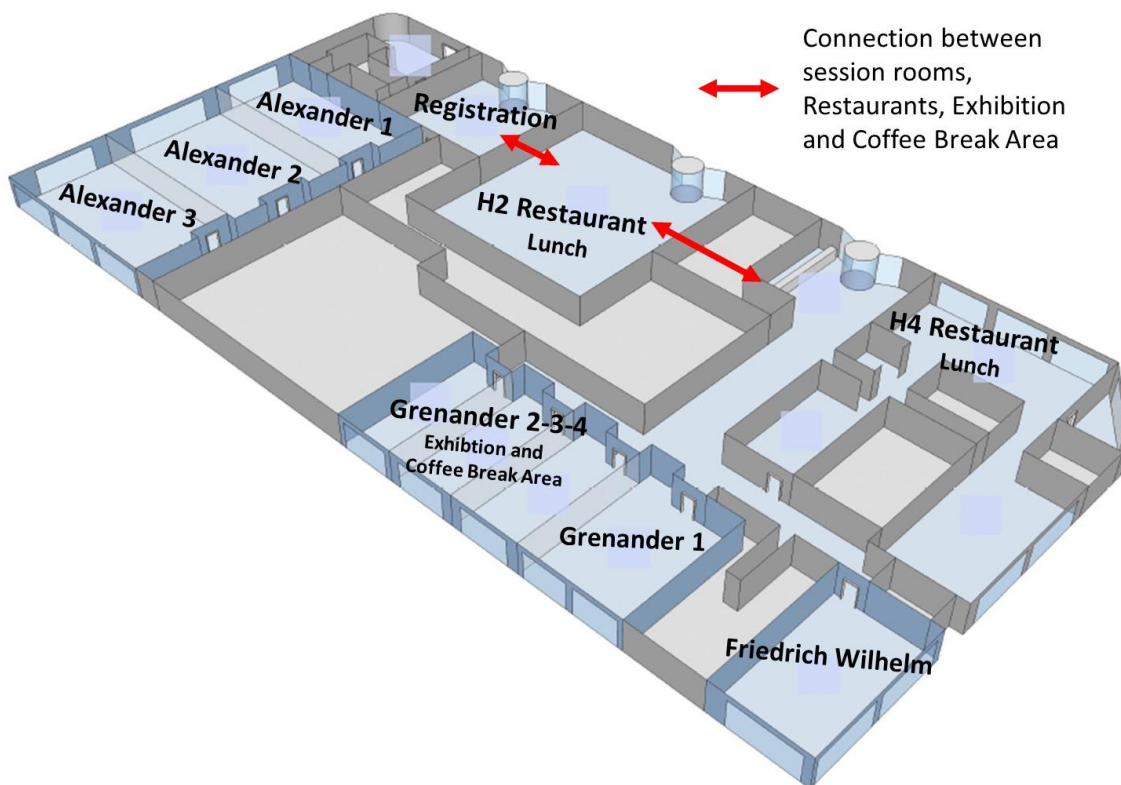
Karl-Liebknecht-Str. 32

10178 Berlin

Germany

Tel: +49 30 130 066 490

Venue map



Directions from Berlin Schönefeld Airport to the venue

By Train

The easiest way to reach the H4 Hotel Berlin Alexanderplatz from Schoenefeld Airport is by using the Airport Express trains (RE 7 or RB 14), running twice every hour to the city centre. Alight at Berlin Alexanderplatz (**A**), follow the map on the next page for a 5 minute walk to reach the venue. The overall journey will take approximately 45 minutes and the train ticket costs 3.40€.

By Taxi

The journey will take approximately 45 minutes and will cost roughly 45 - 50.00€. Surcharges may apply.

Directions from Berlin Tegel Airport to the venue

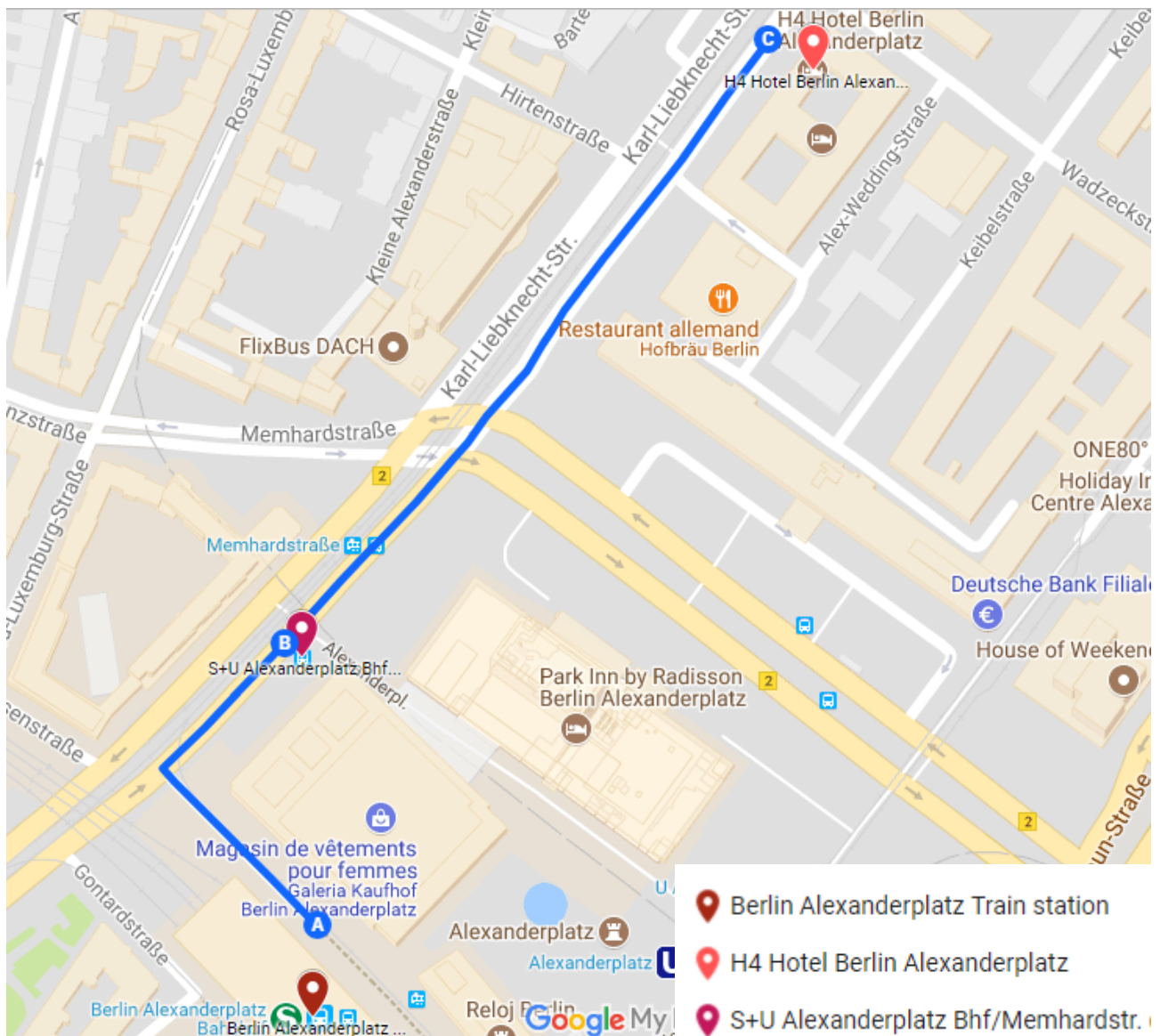
By Bus

The easiest way to reach the H4 Hotel Berlin Alexanderplatz to Tegel Airport is by bus (TXL S+U Alexanderplatz). The bus leaves every 6 minutes and does not require any changes. Alight at S+U Alexanderplatz / Memhardstr. (B) and from there, the walk to the venue is approximately 5 minutes (please refer to the map below). The journey takes approximately 45min. The bus ticket costs around € 3.00 per person.

By Taxi

The journey will take approximately 30 minutes and will cost roughly € 30.00. Surcharges may apply.

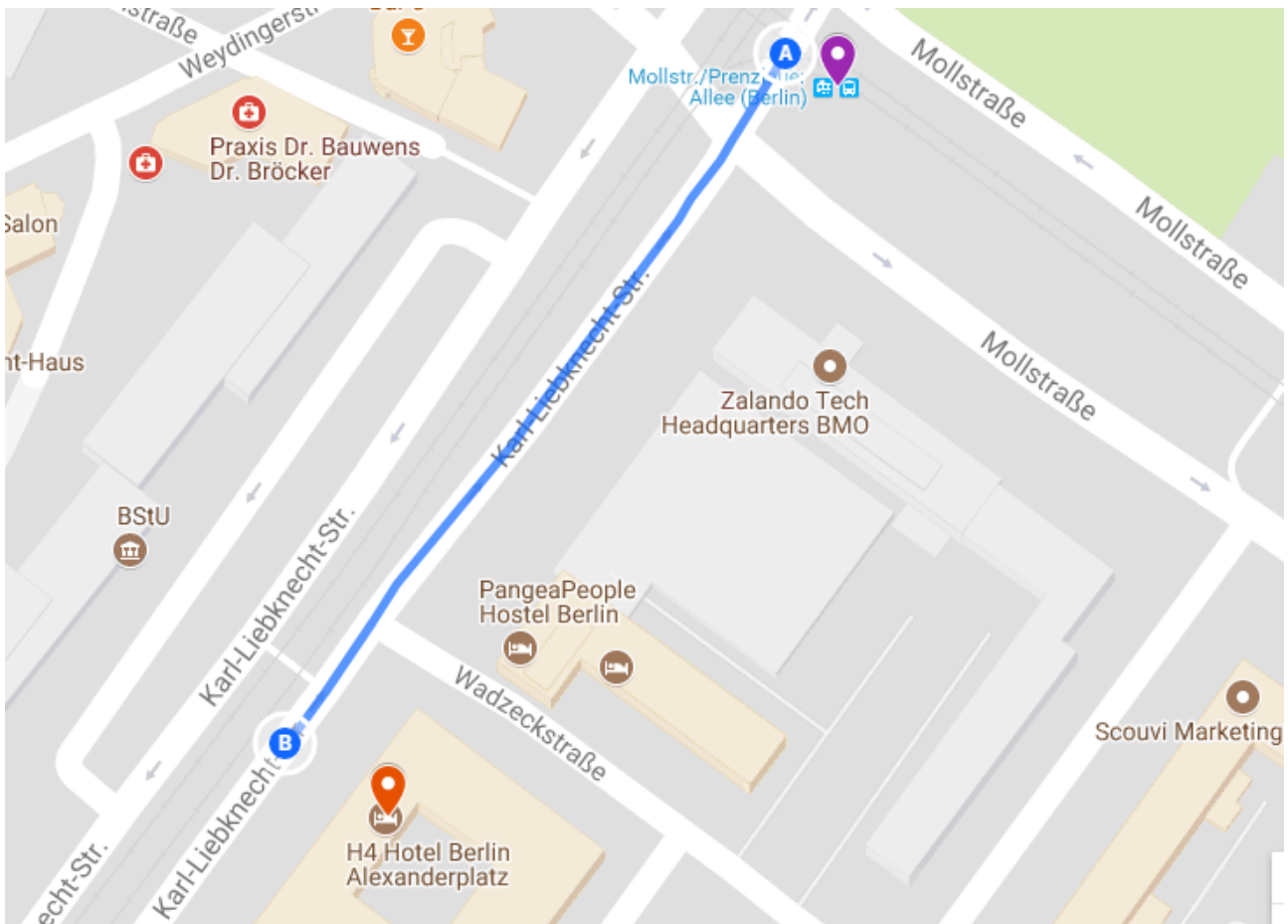
Map: Berlin Alexanderplatz train station (A) and S+U Alexanderplatz / Memhardstr (B) towards H4 Berlin Alexanderplatz (C).



Directions from Berlin main station to the venue

By tram

Take the tram M8 from Berlin main station towards Ahrensfelde/Stadtgrenze. Get off at Mollstr./Prenzlauer Allee (Berlin). From there, the walk to the venue is approximately 3 minutes (map below). The overall journey will take approximately 20 minutes and will cost around € 2.00.



By Taxi

The journey will take approximately 15 minutes and will cost around € 10.00. Surcharges may apply.

For more information concerning travelling from Berlin Airports to city centre and travelling around Berlin, please visit the following websites:

- Berlin Airport website: <http://www.berlin-airport.de/en/travellers-txl/to-and-from/index.php>
- Berlin public transportation: <http://www.vbb.de/en/index.html>

Restaurants

You may find below restaurants close to the venue (A map of the Berlin Alexanderplatz area. The map shows several streets including Almstadtstraße, Rosa-Luxemburg-Straße, Memhardstraße, Dirksenstraße, Hirtensstraße, Bartelstraße, and Karl-Liebknecht-Straße. The Berlin Alexanderplatz Bahnhof and U Alexanderplatz are also labeled. Several restaurant locations are marked with colored pins: a red pin, an orange pin, a black pin, a yellow pin, a green pin, and a brown pin. There are also blue icons for public transport and a blue home icon.

-  The Grand (International cuisine)
-  Spreegold (International cuisine)
-  Suno Sushi & Noodles (Asian restaurant)
-  Las Olas (Spanish restaurant)
-  Prince Restaurant (Asian restaurant)
-  Hofbräu Berlin (German restaurant – Biergarten)